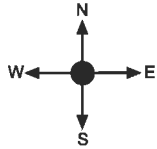
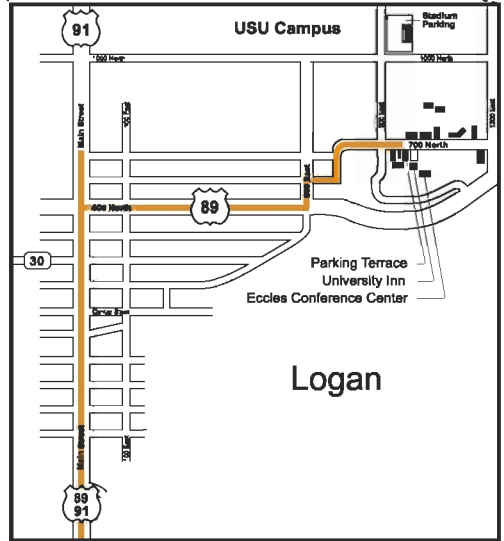
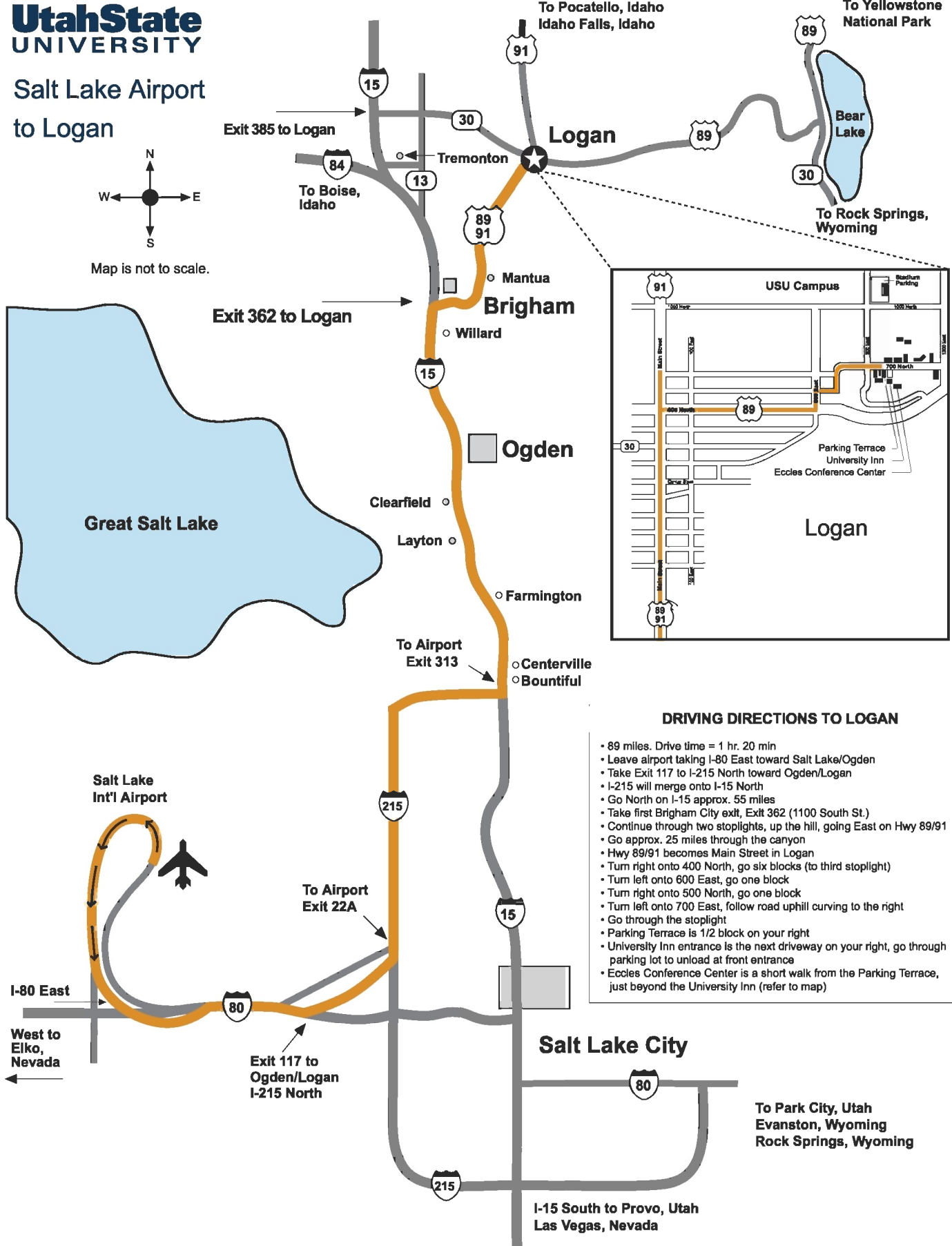
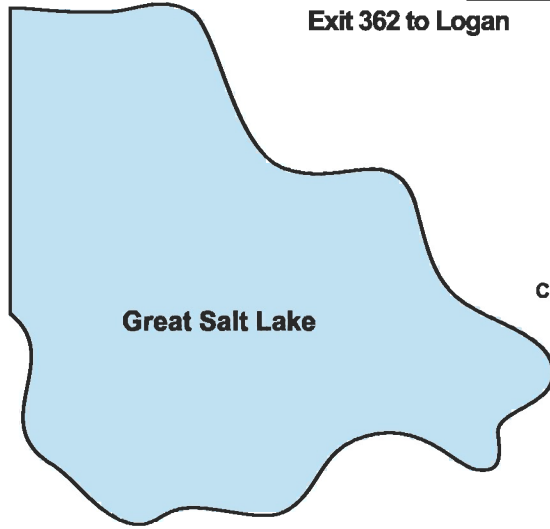


Salt Lake Airport to Logan



Map is not to scale.



**DRIVING DIRECTIONS TO LOGAN**

- 89 miles. Drive time = 1 hr. 20 min
- Leave airport taking I-80 East toward Salt Lake/Ogden
- Take Exit 117 to I-215 North toward Ogden/Logan
- I-215 will merge onto I-15 North
- Go North on I-15 approx. 55 miles
- Take first Brigham City exit, Exit 362 (1100 South St.)
- Continue through two stoplights, up the hill, going East on Hwy 89/91
- Go approx. 25 miles through the canyon
- Hwy 89/91 becomes Main Street in Logan
- Turn right onto 400 North, go six blocks (to third stoplight)
- Turn left onto 600 East, go one block
- Turn right onto 500 North, go one block
- Turn left onto 700 East, follow road uphill curving to the right
- Go through the stoplight
- Parking Terrace is 1/2 block on your right
- University Inn entrance is the next driveway on your right, go through parking lot to unload at front entrance
- Eccles Conference Center is a short walk from the Parking Terrace, just beyond the University Inn (refer to map)